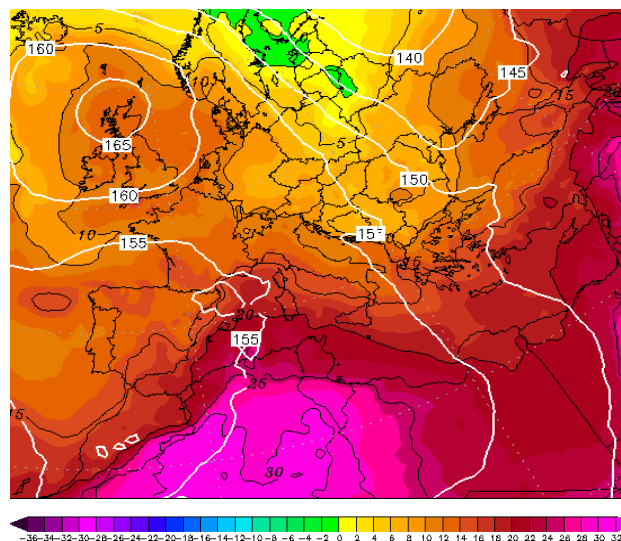
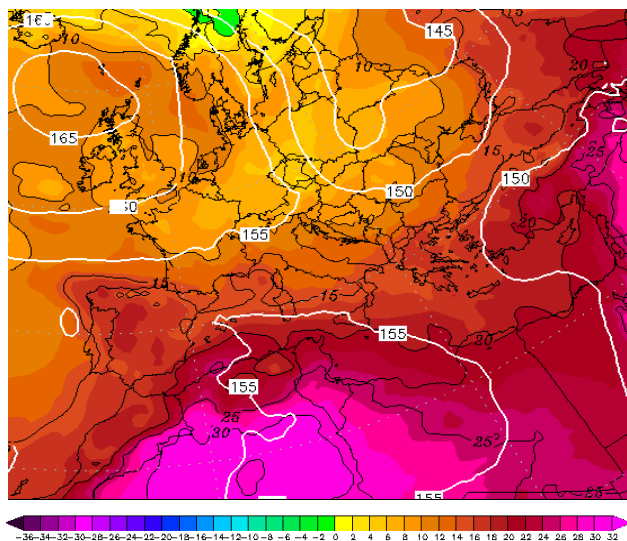


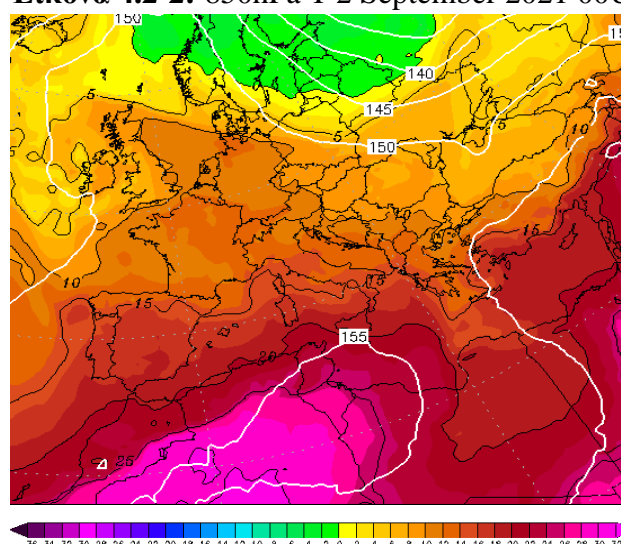
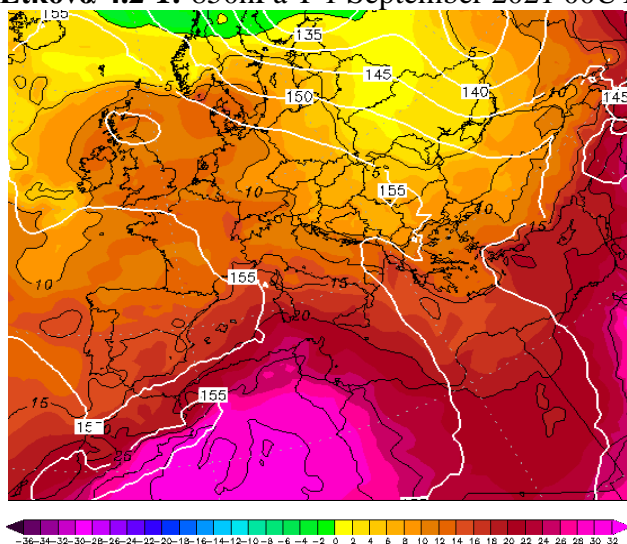
Ημερήσια Πεδία θερμοκρασίας και Γεωδυναμικού ύψους 850 hPa, Σεπτεμβρίου-Νοεμβρίου 2021

- 1) **23–24/09/2021:** Πέρασμα ψυχρού μετώπου από την Κεντρική Ευρώπη, το οποίο οδήγησε σε έντονη πτώση της θερμοκρασίας την χρονική περίοδο μεταξύ 23/09 και 24/09, όπως φαίνεται στους χάρτες 4.2-23–4.2.24.
- 2) **05–07/11/2021:** Θερμές αέριες μάζες από την Αφρική οδηγούν στην άνοδο της θερμοκρασίας την χρονική περίοδο μεταξύ 05/11 και 07/11, όπως παρατηρείται στους χάρτες 4.2-66–4.2-68.



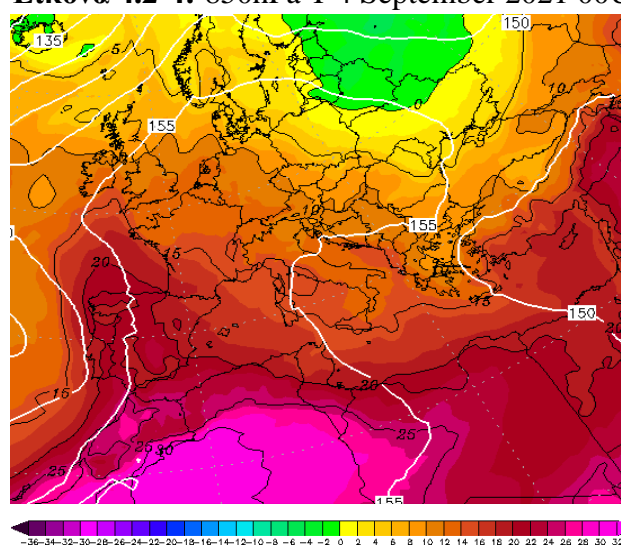
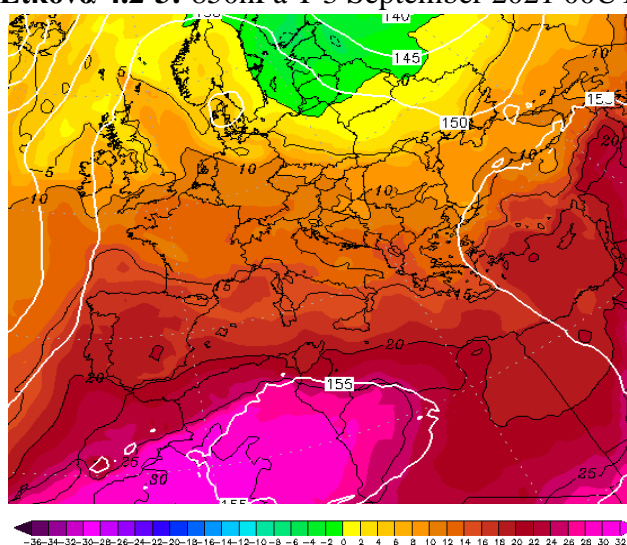
Εικόνα 4.2-1: 850hPa T 1 September 2021 00UTC

Εικόνα 4.2-2: 850hPa T 2 September 2021 00UTC



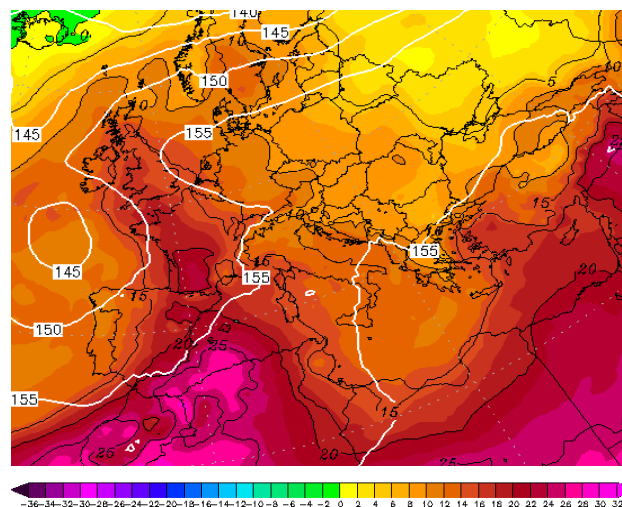
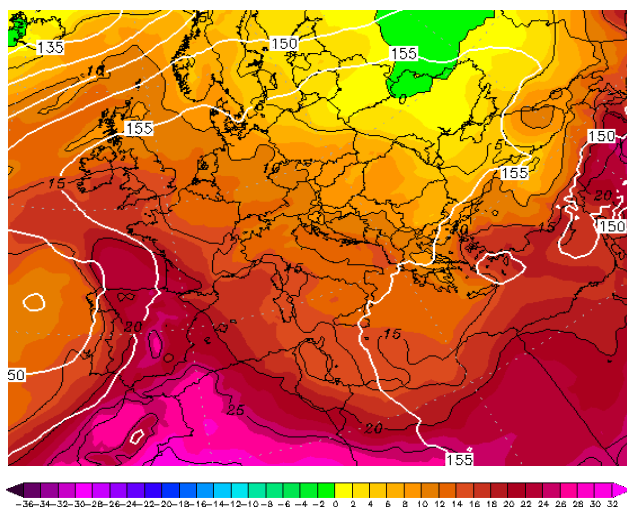
Εικόνα 4.2-3: 850hPa T 3 September 2021 00UTC

Εικόνα 4.2-4: 850hPa T 4 September 2021 00UTC



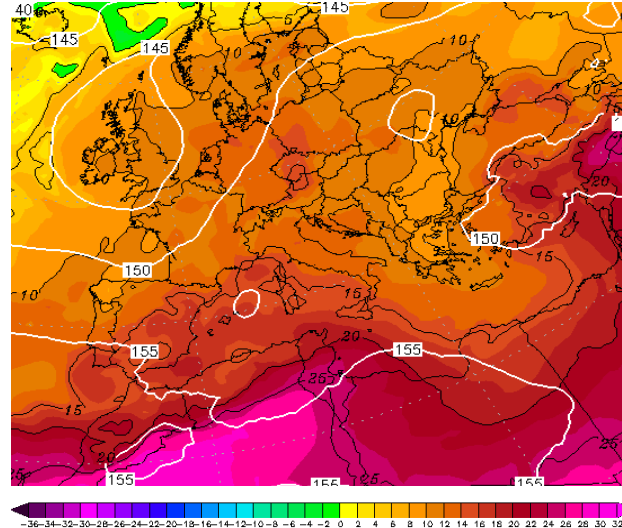
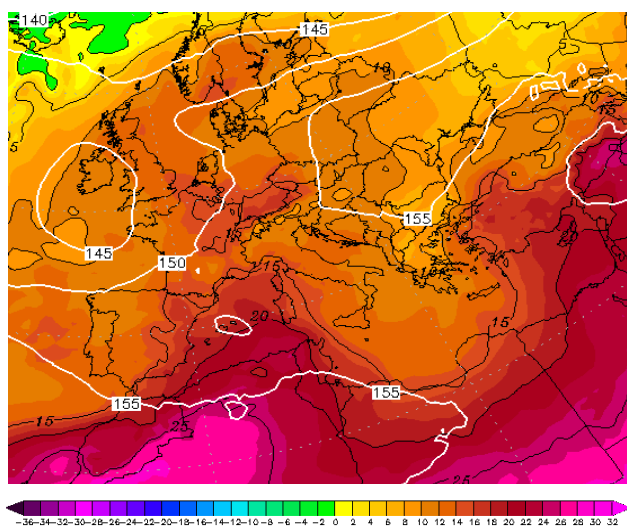
Εικόνα 4.2-5: 850hPa T 5 September 2021 00UTC

Εικόνα 4.2-6: 850hPa T 6 September 2021 00UTC



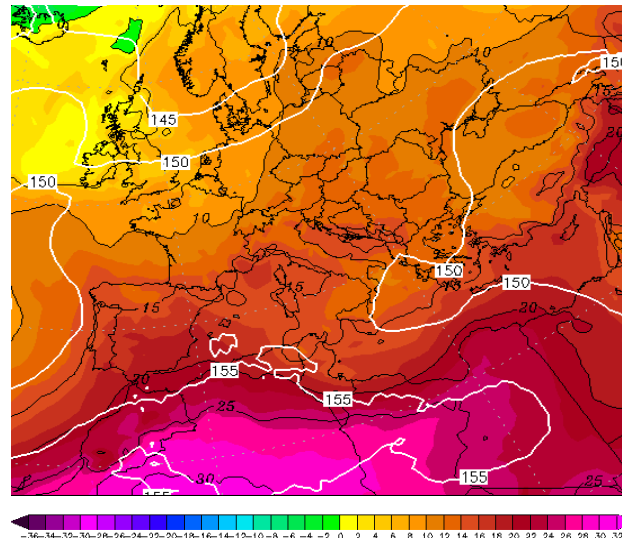
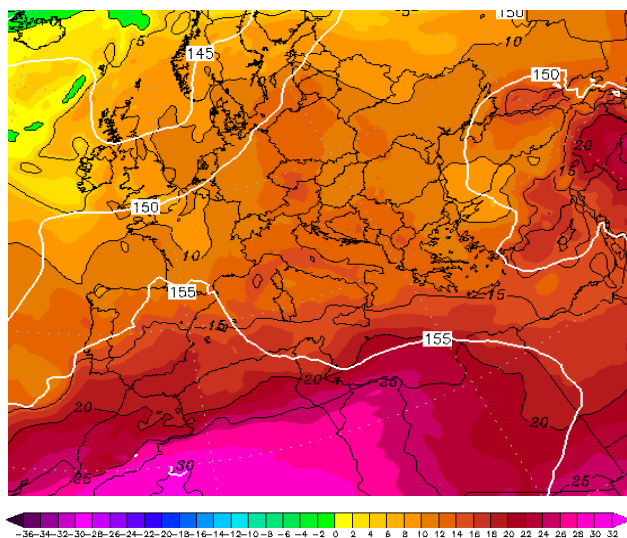
Εικόνα 4.2-7: 850hPa T 7 September 2021 00UTC

Εικόνα 4.2-8: 850hPa T 8 September 2021 00UTC



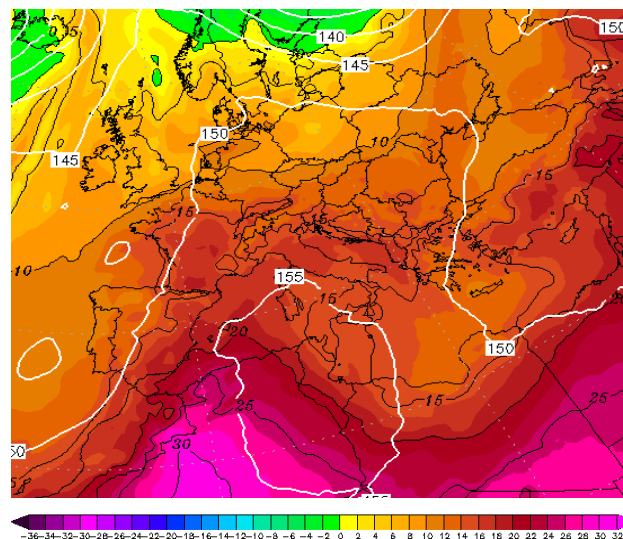
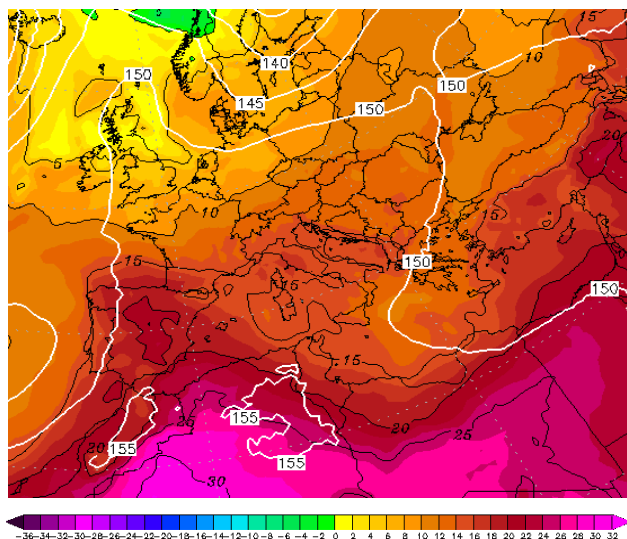
Εικόνα 4.2-9: 850hPa T 9 September 2021 00UTC

Εικόνα 4.2-10: 850hPa T 10 September 2021 00UTC



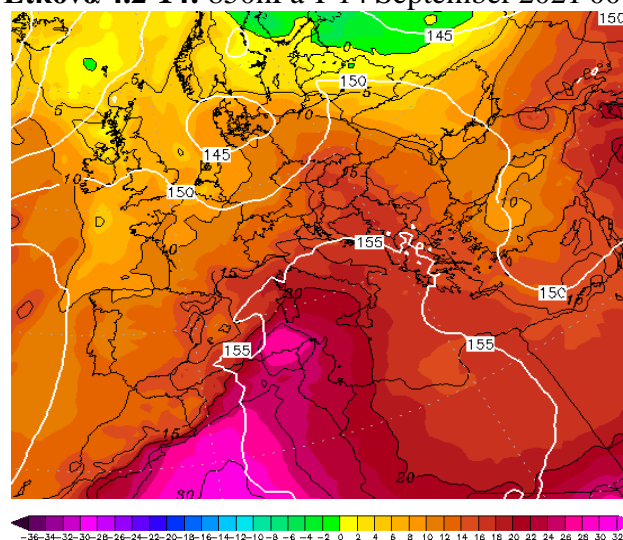
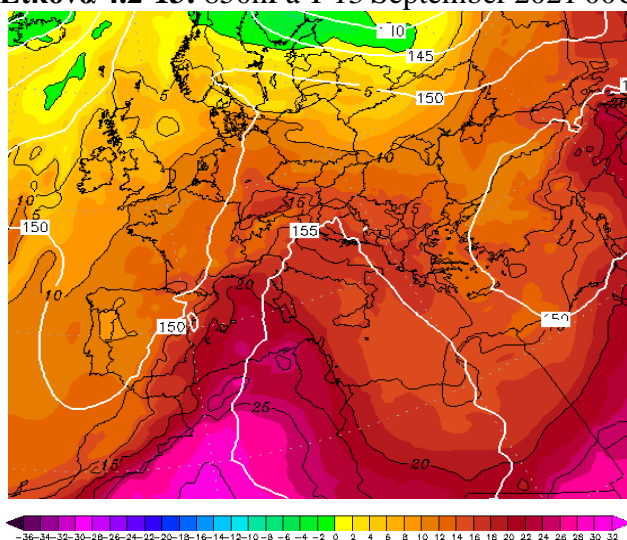
Εικόνα 4.2-11: 850hPa T 11 September 2021 00UTC

Εικόνα 4.2-12: 850hPa T 12 September 2021 00UTC



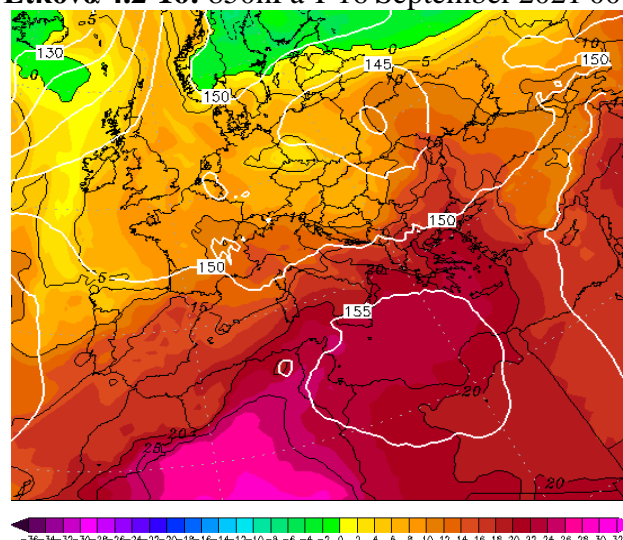
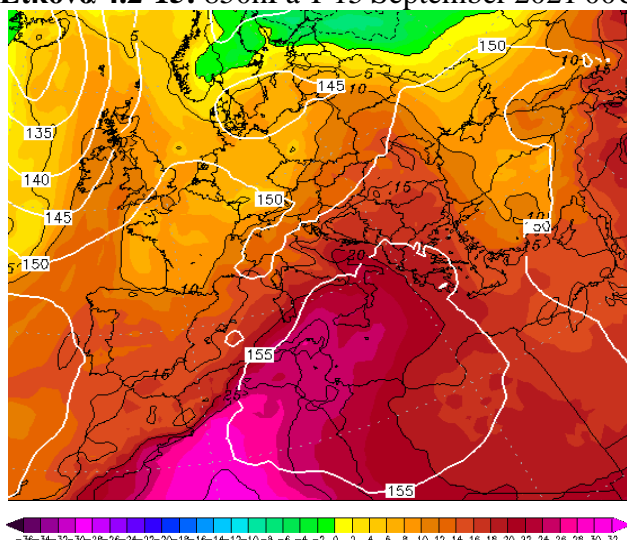
Εικόνα 4.2-13: 850hPa T 13 September 2021 00UTC

Εικόνα 4.2-14: 850hPa T 14 September 2021 00UTC



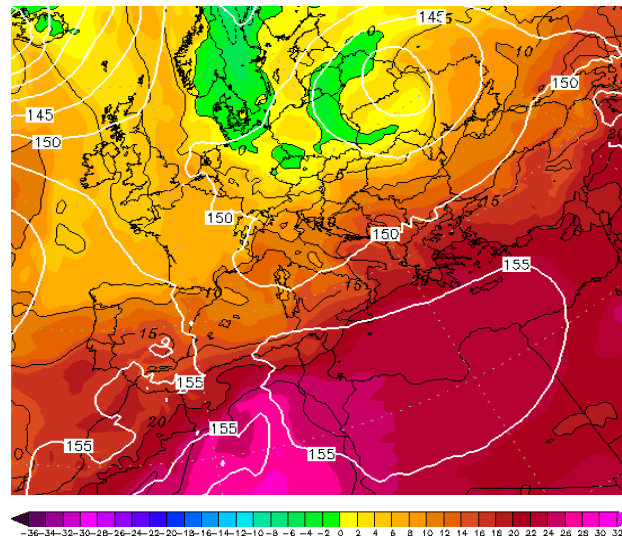
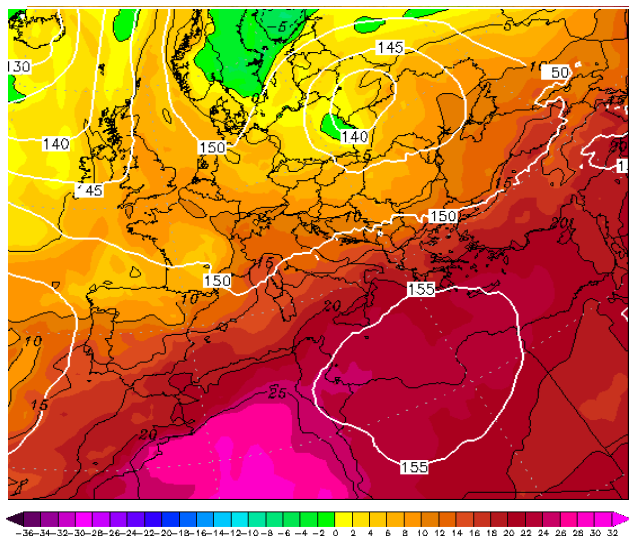
Εικόνα 4.2-15: 850hPa T 15 September 2021 00UTC

Εικόνα 4.2-16: 850hPa T 16 September 2021 00UTC



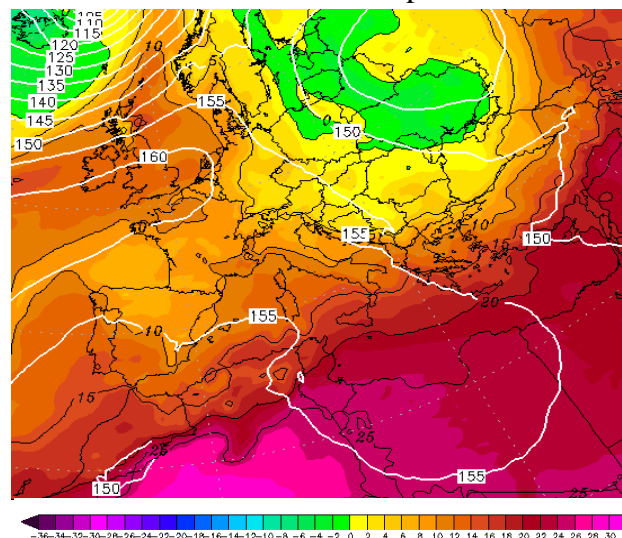
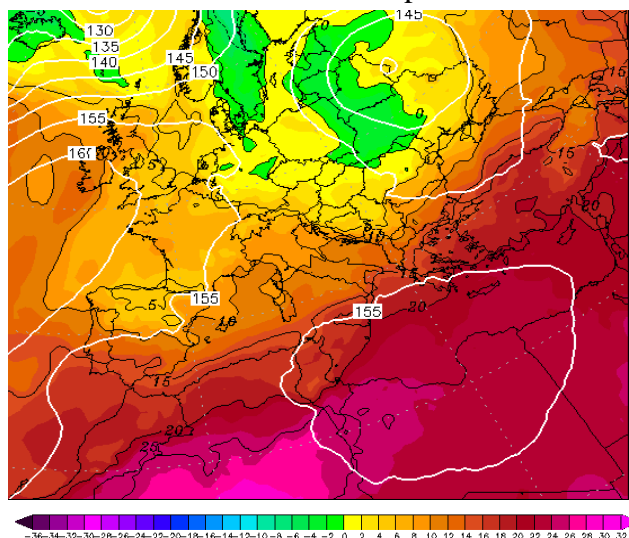
Εικόνα 4.2-17: 850hPa T 17 September 2021 00UTC

Εικόνα 4.2-18: 850hPa T 18 September 2021 00UTC



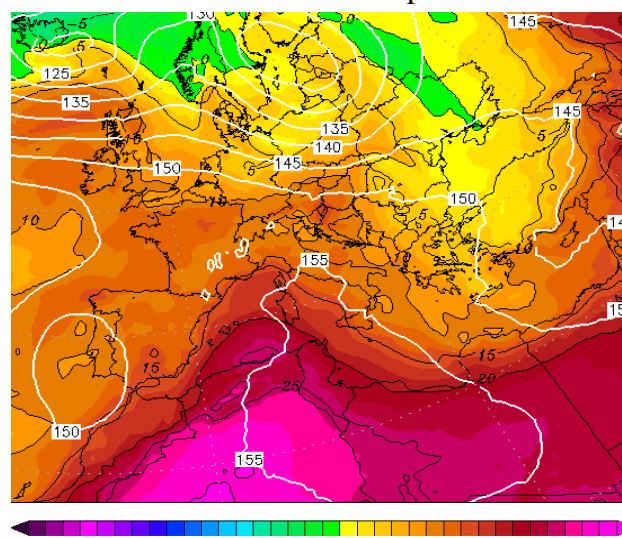
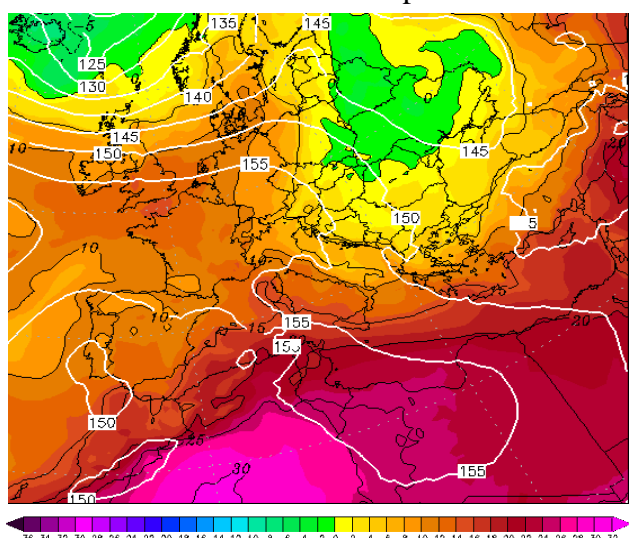
Εικόνα 4.2-19: 850hPa T 19 September 2021 00UTC

Εικόνα 4.2-20: 850hPa T 20 September 2021 00UTC



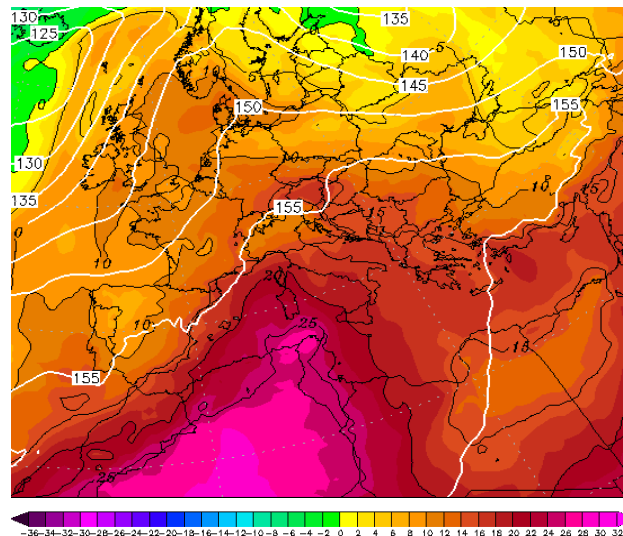
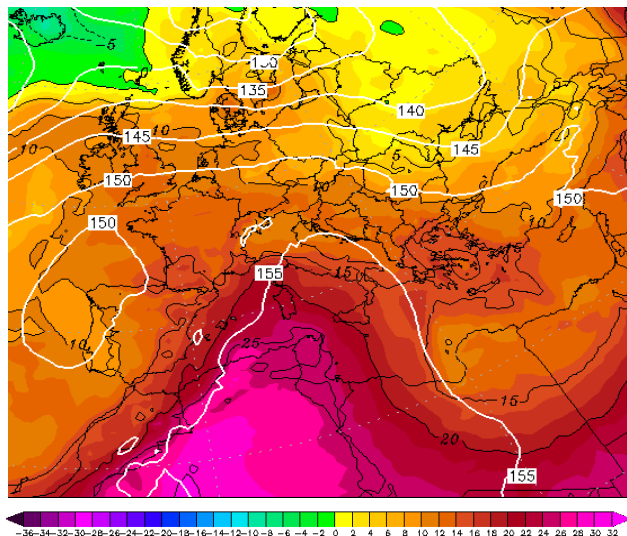
Εικόνα 4.2-21: 850hPa T 21 September 2021 00UTC

Εικόνα 4.2-22: 850hPa T 22 September 2021 00UTC



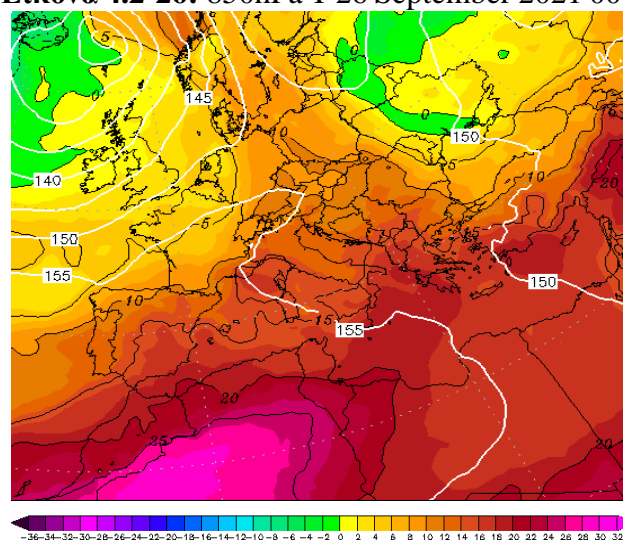
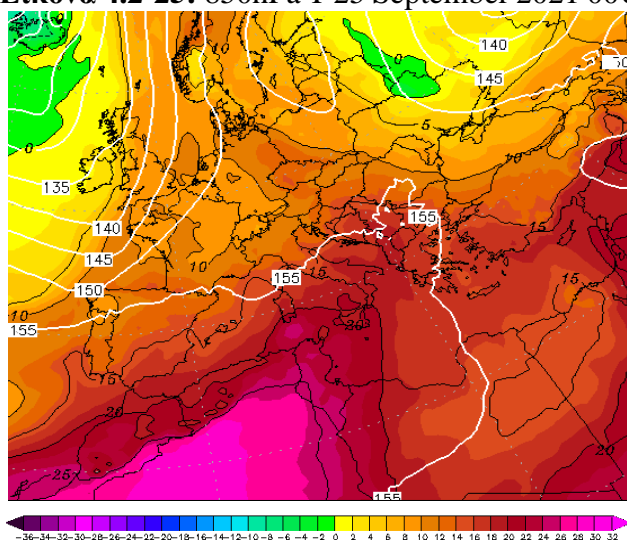
Εικόνα 4.2-23: 850hPa T 23 September 2021 00UTC

Εικόνα 4.2-24: 850hPa T 24 September 2021 00UTC



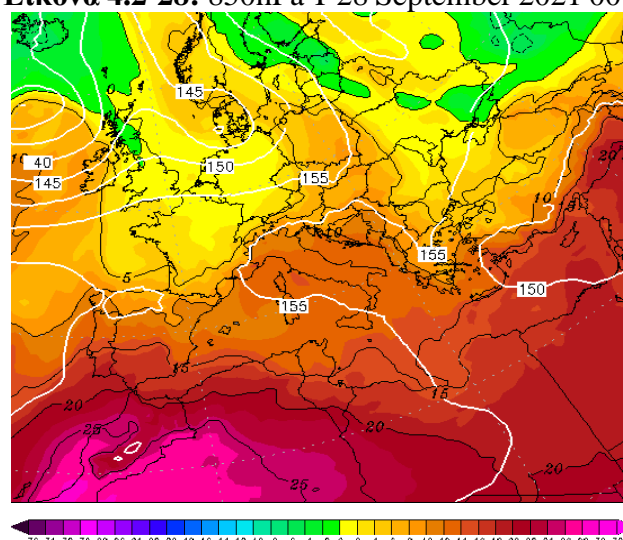
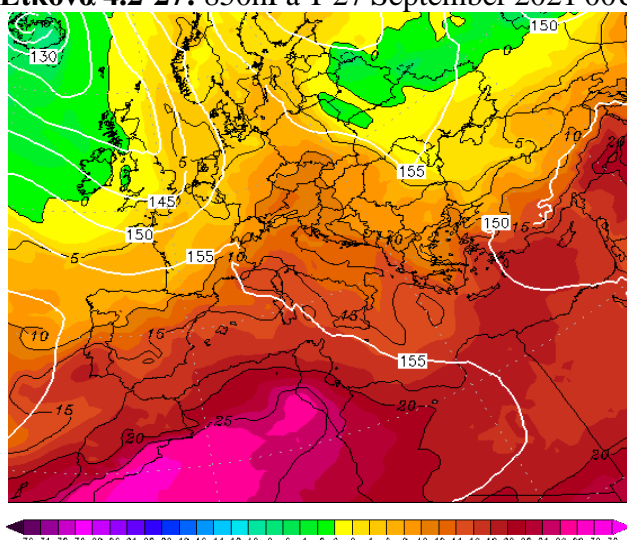
Εικόνα 4.2-25: 850hPa T 25 September 2021 00UTC

Εικόνα 4.2-26: 850hPa T 26 September 2021 00UTC



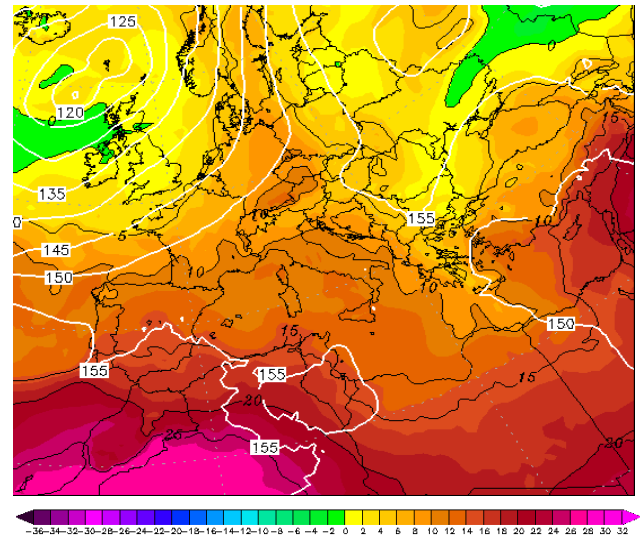
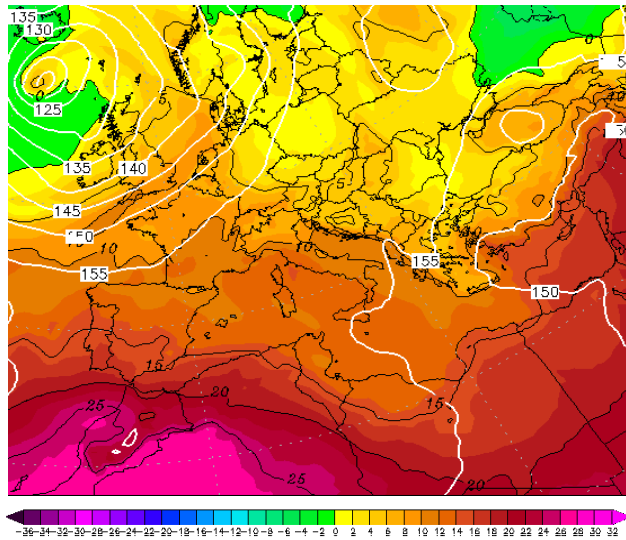
Εικόνα 4.2-27: 850hPa T 27 September 2021 00UTC

Εικόνα 4.2-28: 850hPa T 28 September 2021 00UTC



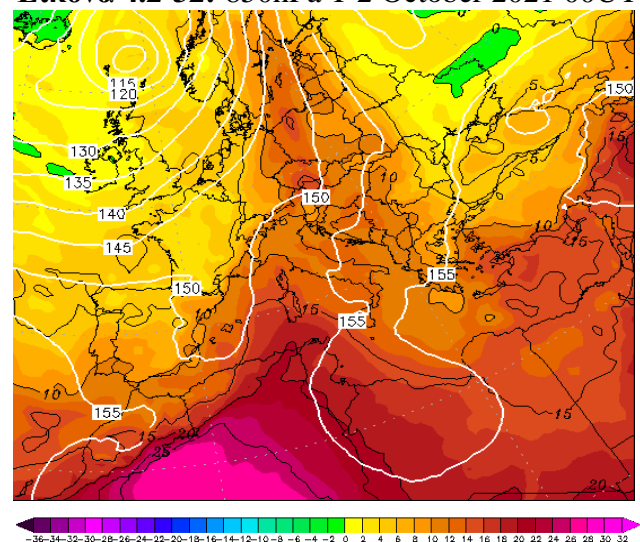
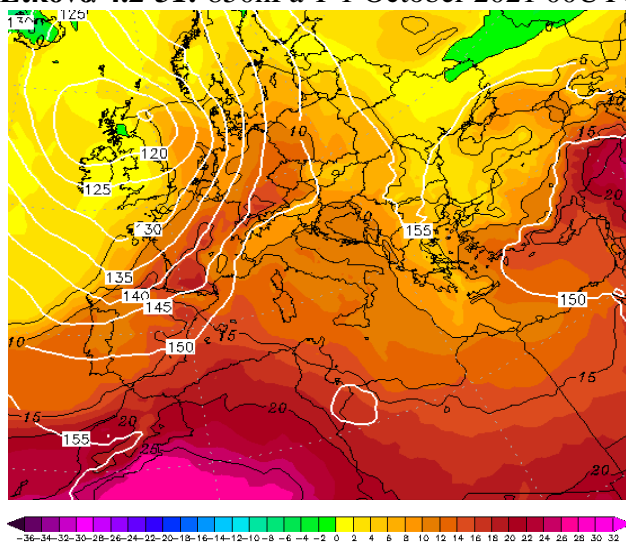
Εικόνα 4.2-29: 850hPa T 29 September 2021 00UTC

Εικόνα 4.2-30: 850hPa T 30 September 2021 00UTC



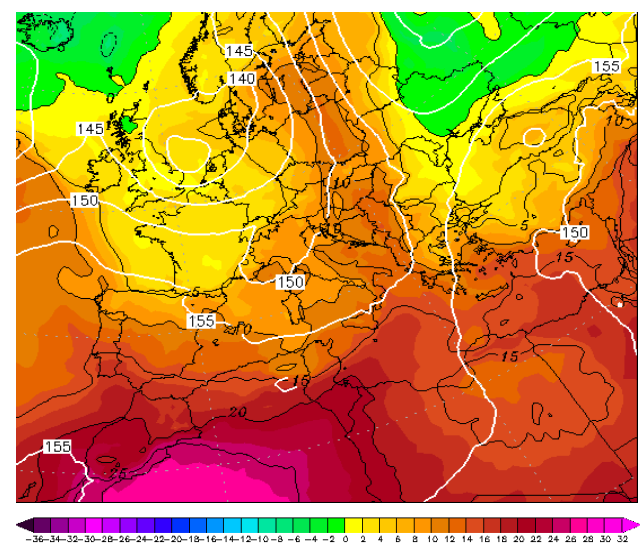
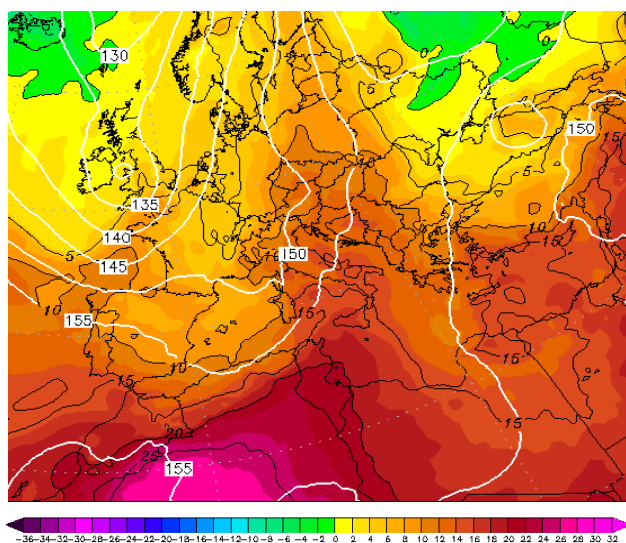
Εικόνα 4.2-31: 850hPa T 1 October 2021 00UTC

Εικόνα 4.2-32: 850hPa T 2 October 2021 00UTC



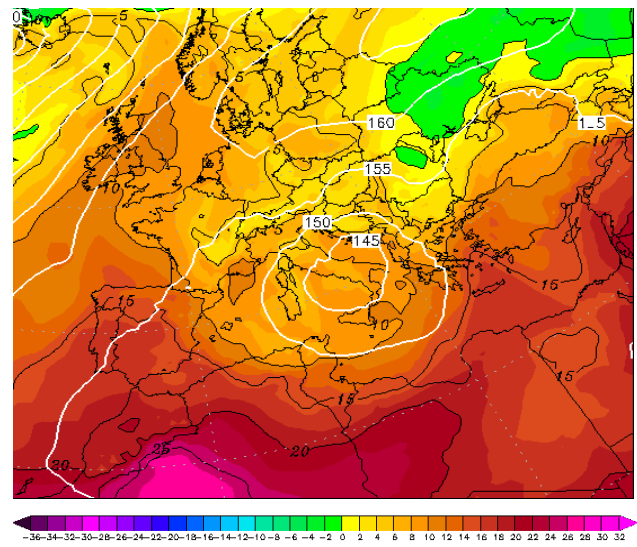
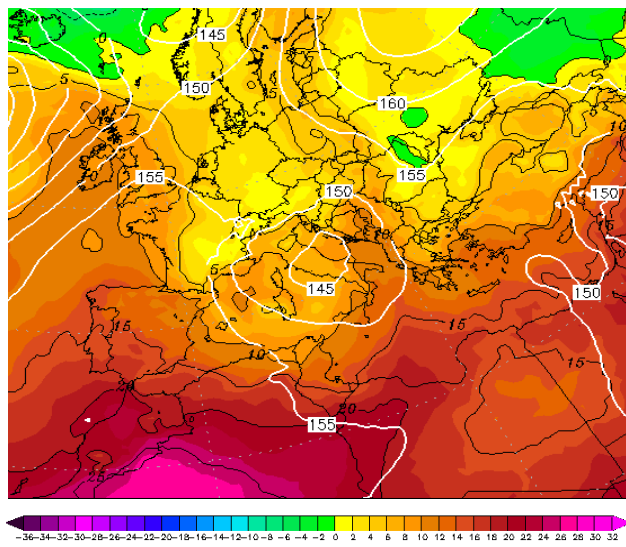
Εικόνα 4.2-33: 850hPa T 3 October 2021 00UTC

Εικόνα 4.2-34: 850hPa T 4 October 2021 00UTC



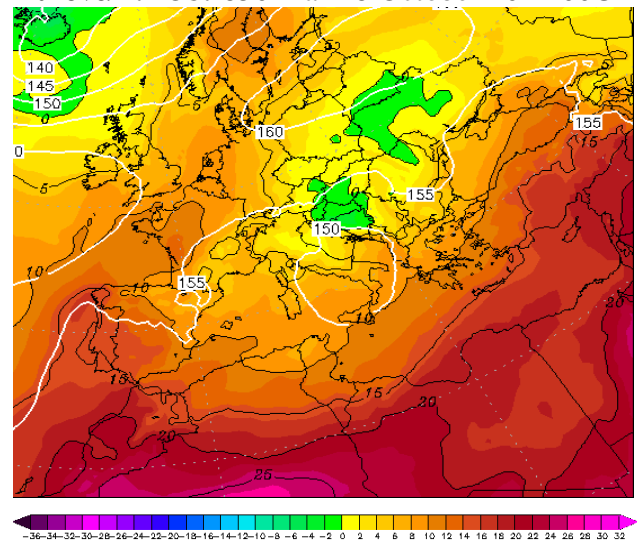
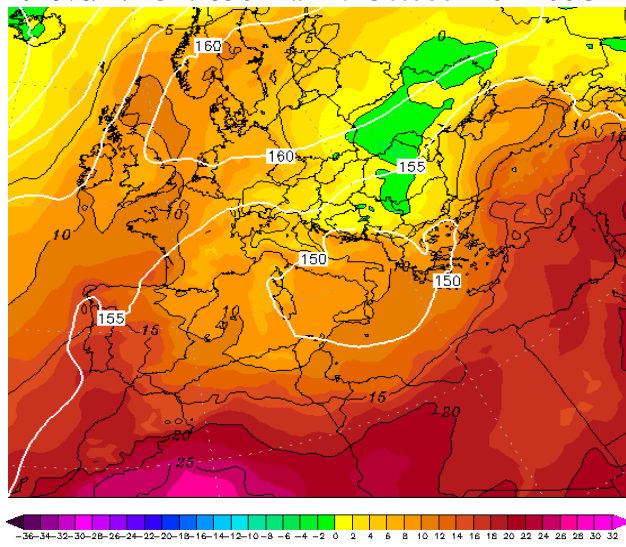
Εικόνα 4.2-35: 850hPa T 5 October 2021 00UTC

Εικόνα 4.2-36: 850hPa T 6 October 2021 00UTC



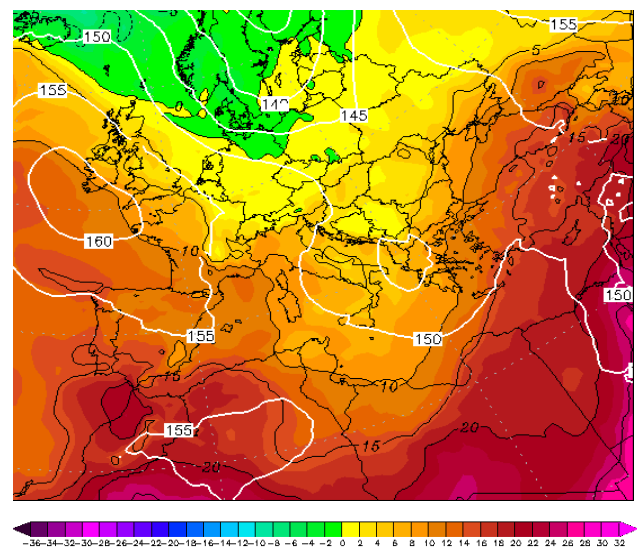
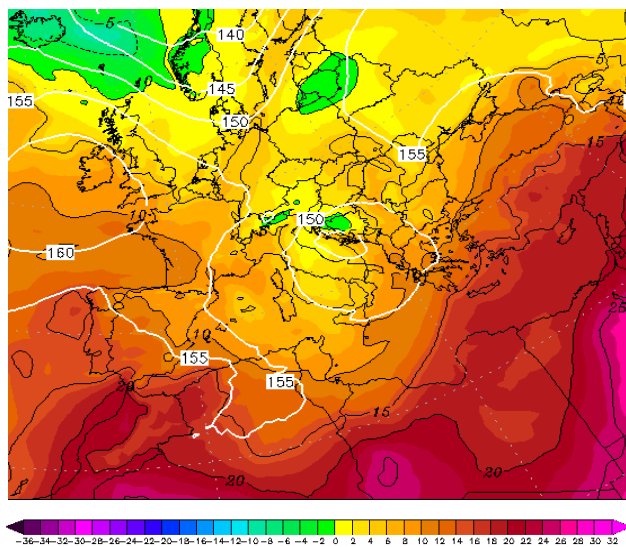
Εικόνα 4.2-37: 850hPa T 7 October 2021 00UTC

Εικόνα 4.2-38: 850hPa T 8 October 2021 00UTC



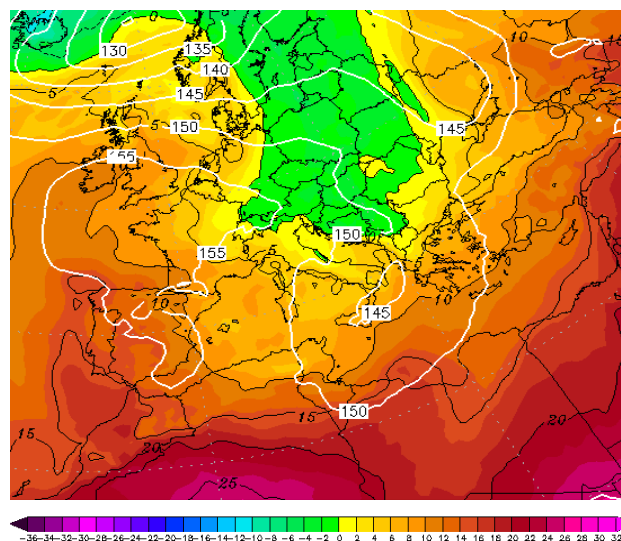
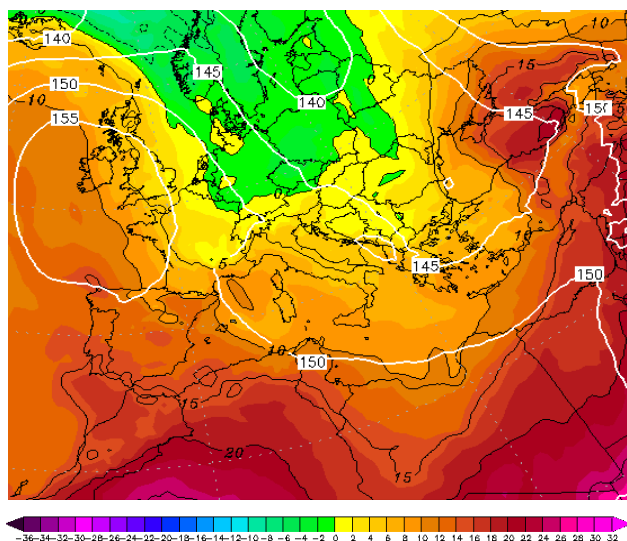
Εικόνα 4.2-39: 850hPa T 9 October 2021 00UTC

Εικόνα 4.2-40: 850hPa T 10 October 2021 00UTC



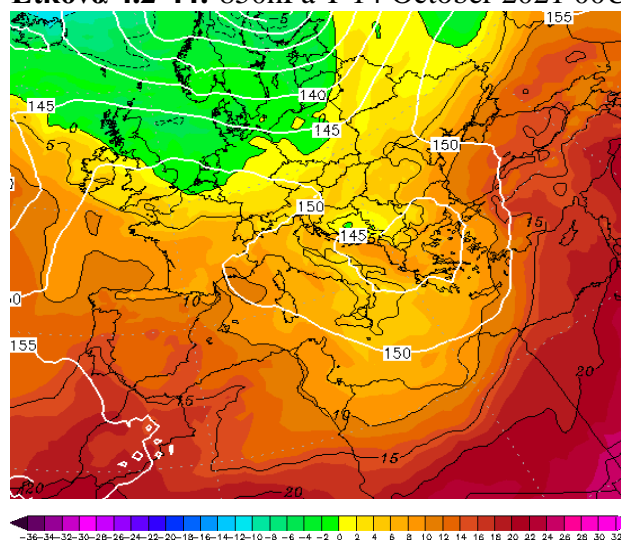
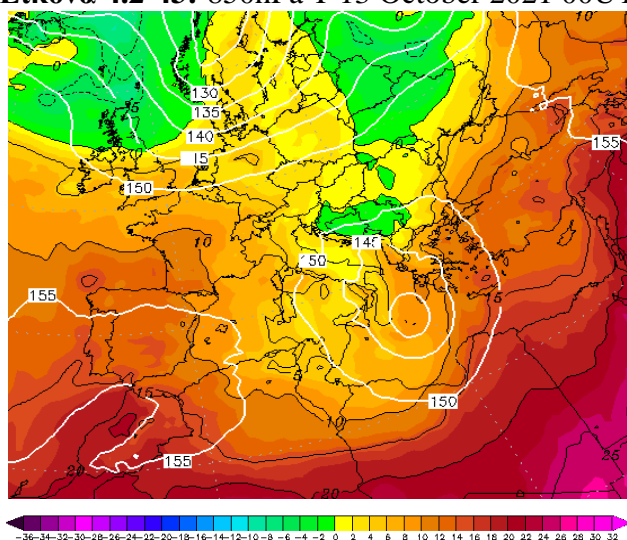
Εικόνα 4.2-41: 850hPa T 11 October 2021 00UTC

Εικόνα 4.2-42: 850hPa T 12 October 2021 00UTC



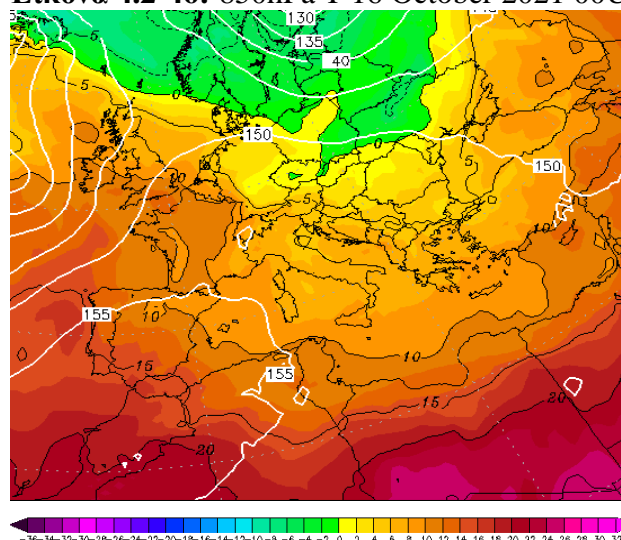
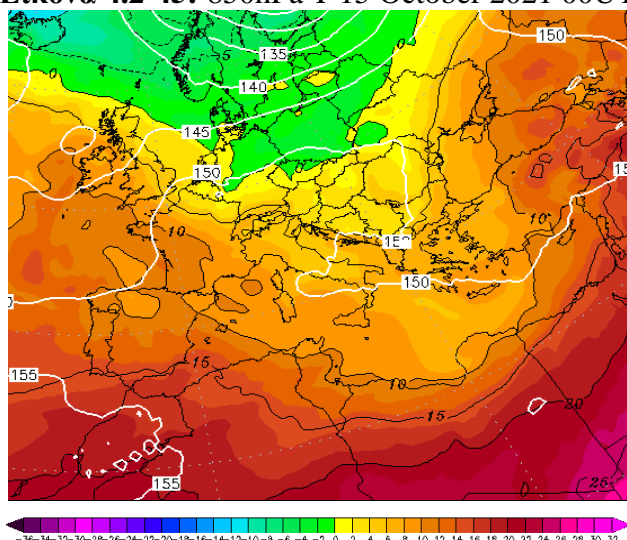
Εικόνα 4.2-43: 850hPa T 13 October 2021 00UTC

Εικόνα 4.2-44: 850hPa T 14 October 2021 00UTC



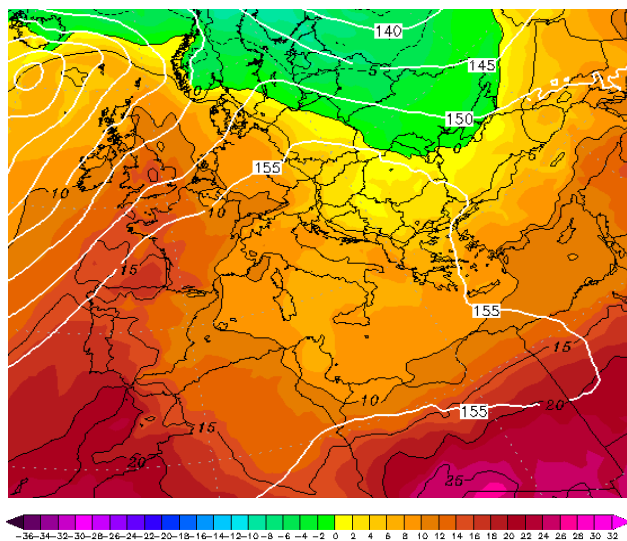
Εικόνα 4.2-45: 850hPa T 15 October 2021 00UTC

Εικόνα 4.2-46: 850hPa T 16 October 2021 00UTC

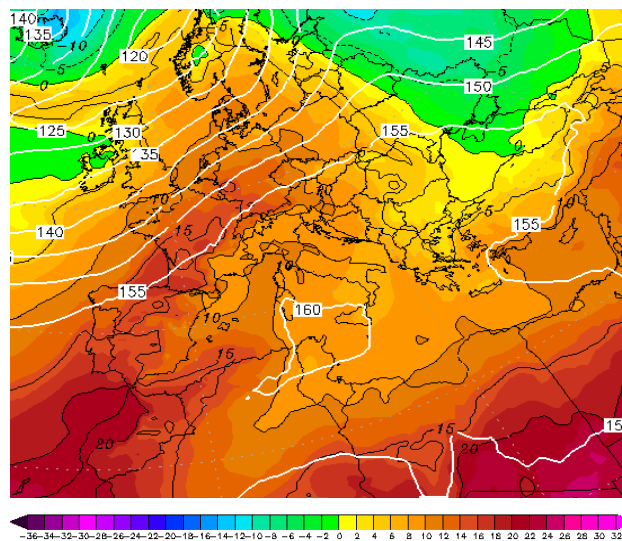


Εικόνα 4.2-47: 850hPa T 17 October 2021 00UTC

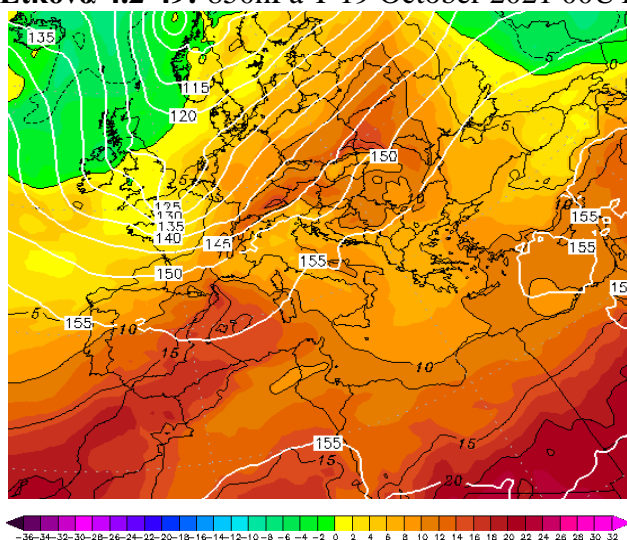
Εικόνα 4.2-48: 850hPa T 18 October 2021 00UTC



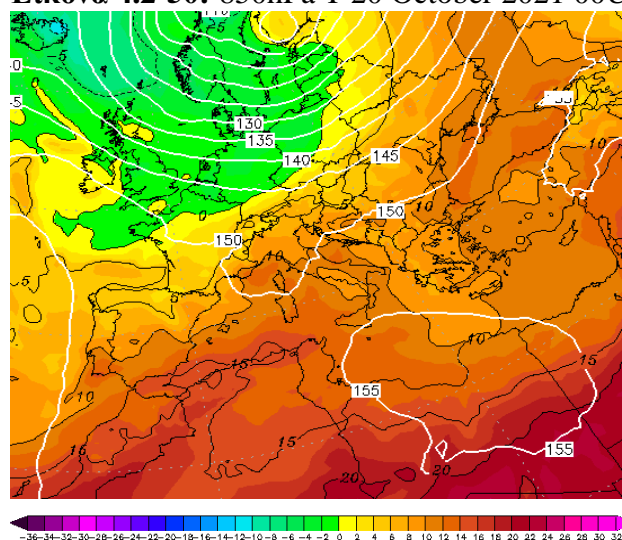
Εικόνα 4.2-49: 850hPa T 19 October 2021 00UTC



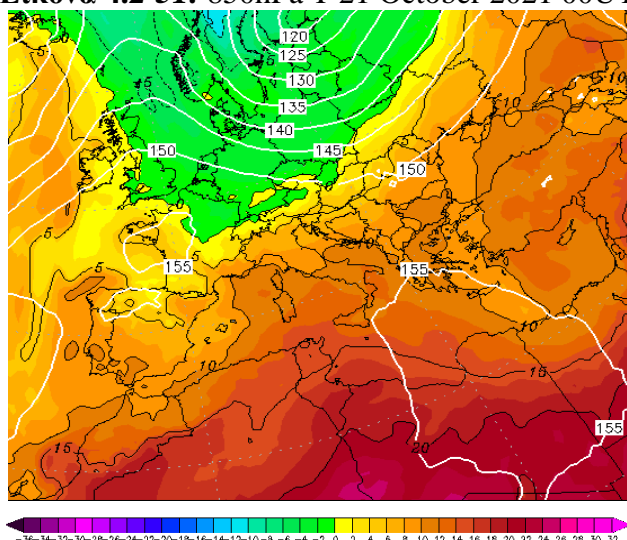
Εικόνα 4.2-50: 850hPa T 20 October 2021 00UTC



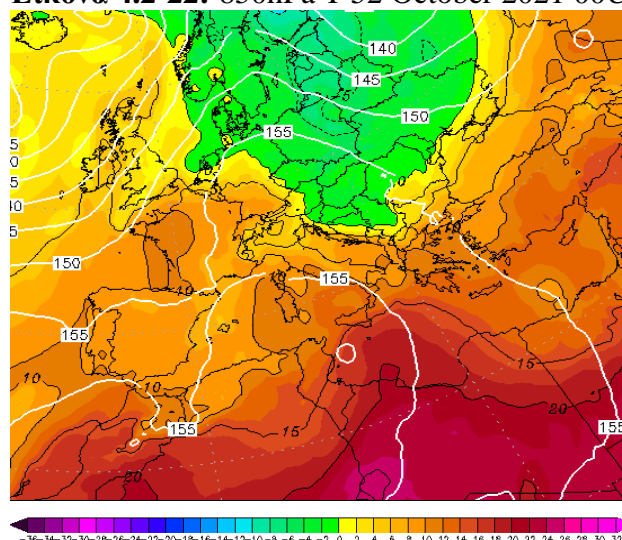
Εικόνα 4.2-51: 850hPa T 21 October 2021 00UTC



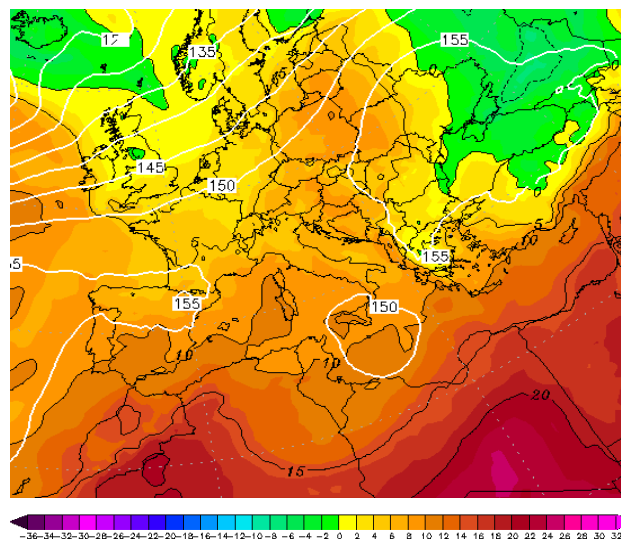
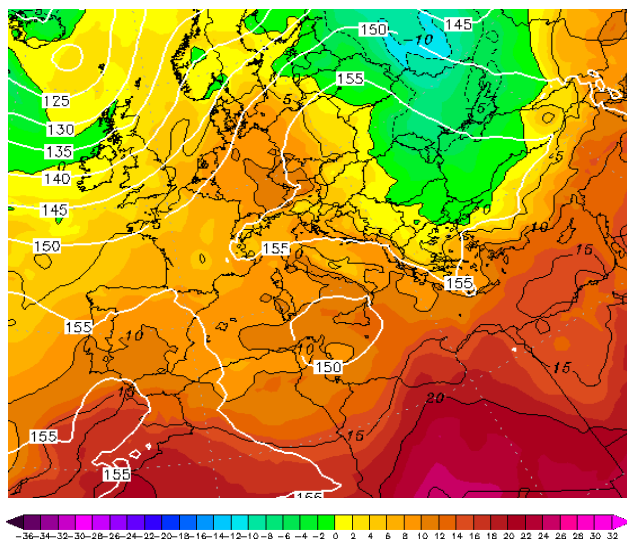
Εικόνα 4.2-22: 850hPa T 22 October 2021 00UTC



Εικόνα 4.2-53: 850hPa T 23 October 2021 00UTC

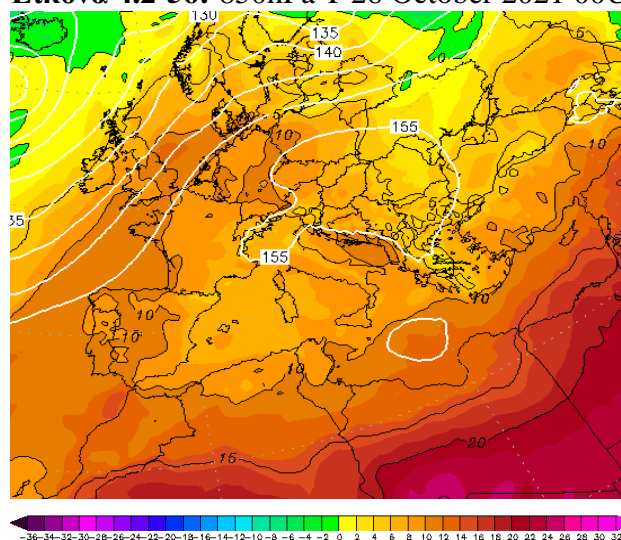
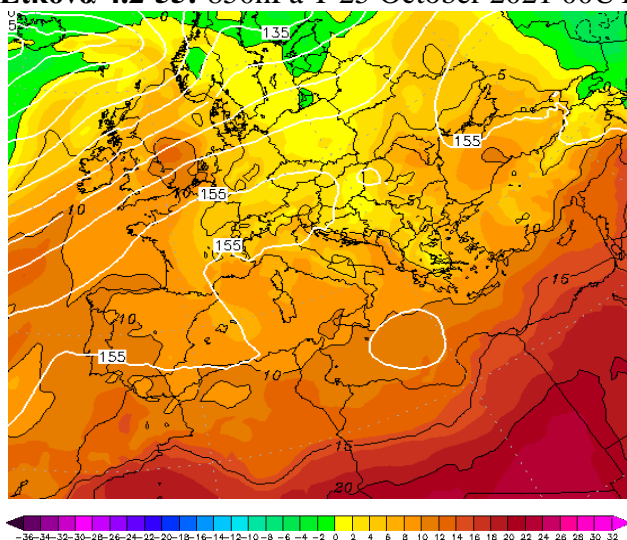


Εικόνα 4.2-54: 850hPa T 24 October 2021 00UTC



Εικόνα 4.2-55: 850hPa T 25 October 2021 00UTC

Εικόνα 4.2-56: 850hPa T 26 October 2021 00UTC

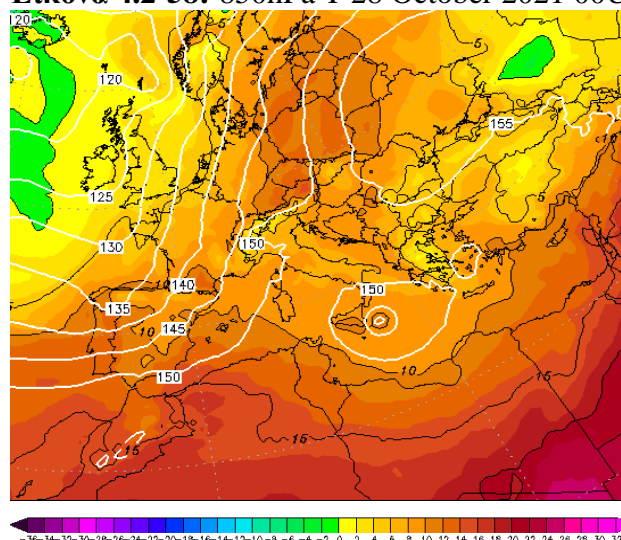


Εικόνα 4.2-57: 850hPa T 27 October 2021 00UTC

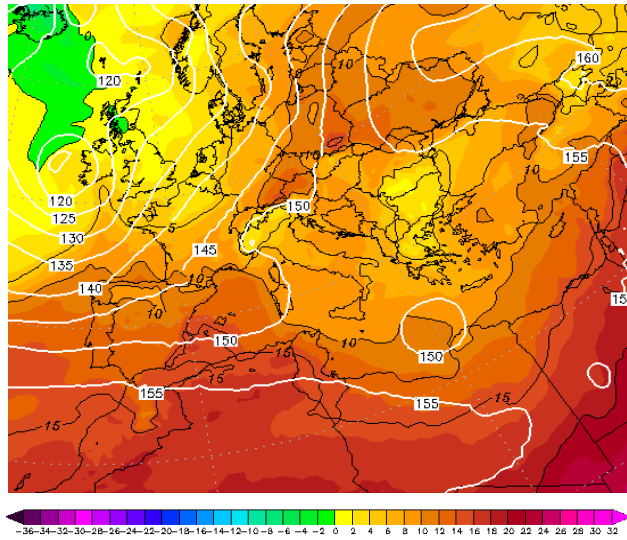
Εικόνα 4.2-58: 850hPa T 28 October 2021 00UTC

Χωρίς διαθέσιμα δεδομένα.

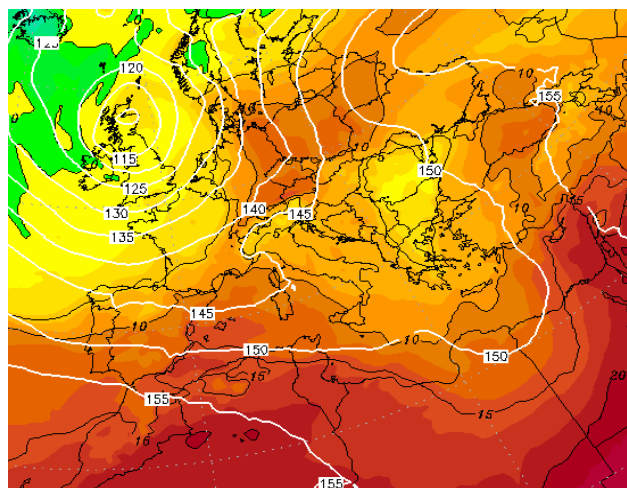
Εικόνα 4.2-59: 850hPa T 29 October 2021 00UTC



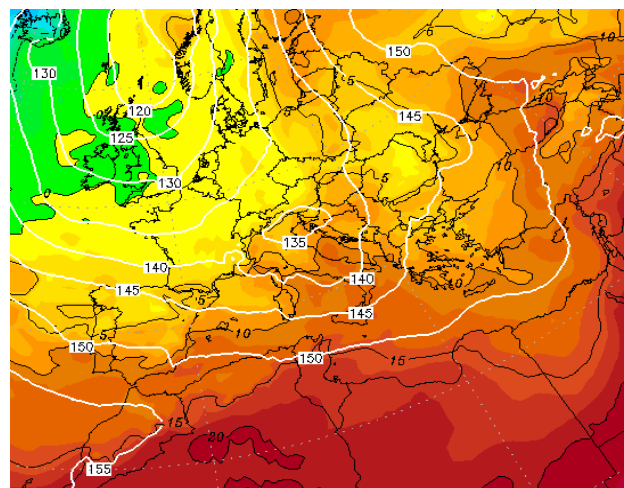
Εικόνα 4.2-60: 850hPa T 30 October 2021 00UTC



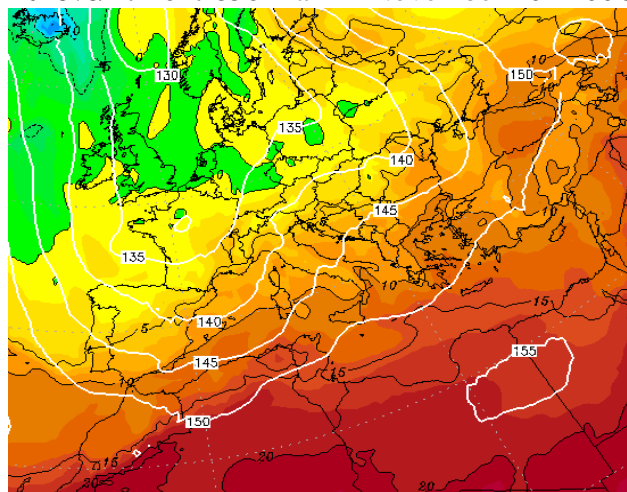
Εικόνα 4.2-61: 850hPa T 31 October 2021 00UTC



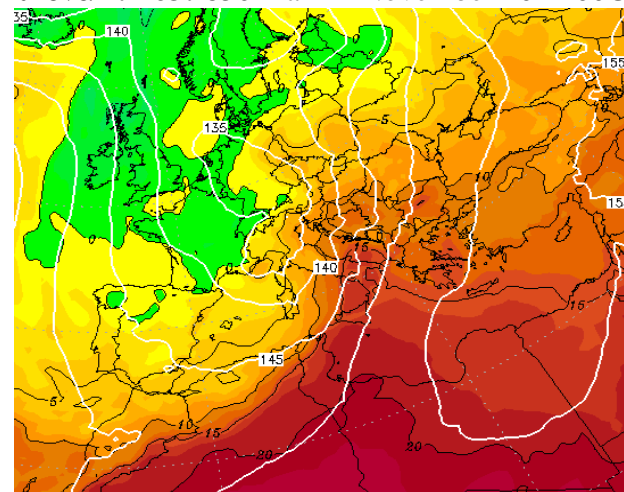
Εικόνα 4.2-62: 850hPa T 1 November 2021 00UTC



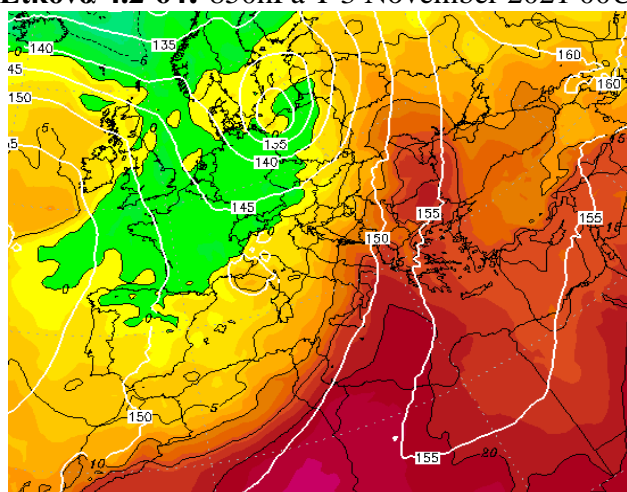
Εικόνα 4.2-63: 850hPa T 2 November 2021 00UTC



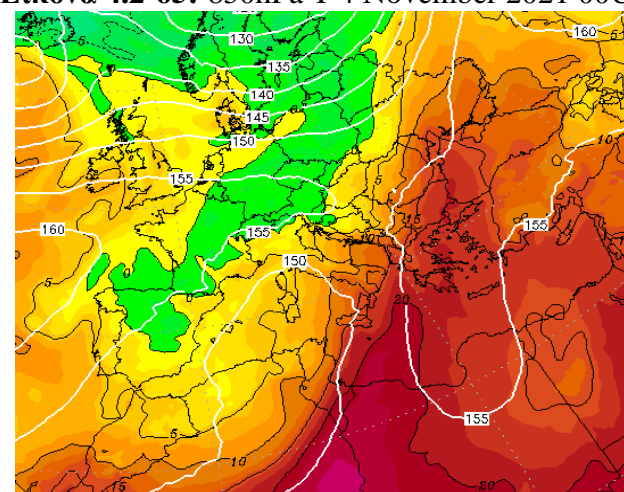
Εικόνα 4.2-64: 850hPa T 3 November 2021 00UTC



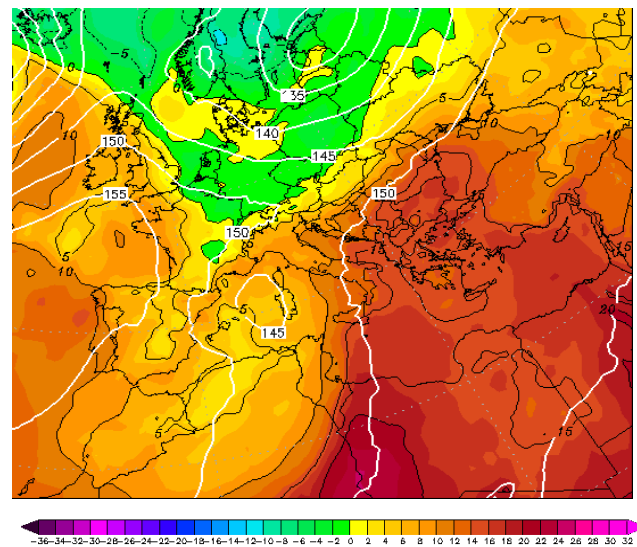
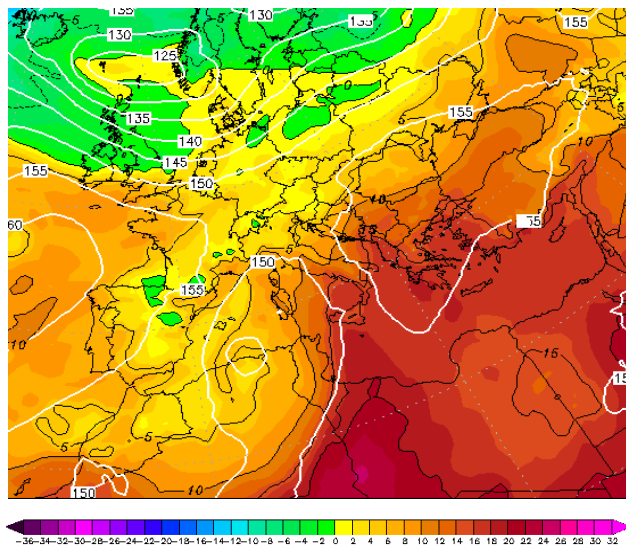
Εικόνα 4.2-65: 850hPa T 4 November 2021 00UTC



Εικόνα 4.2-66: 850hPa T 5 November 2021 00UTC

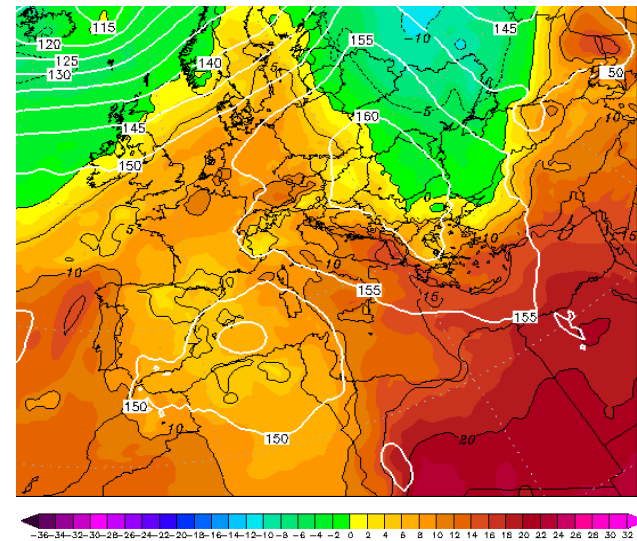
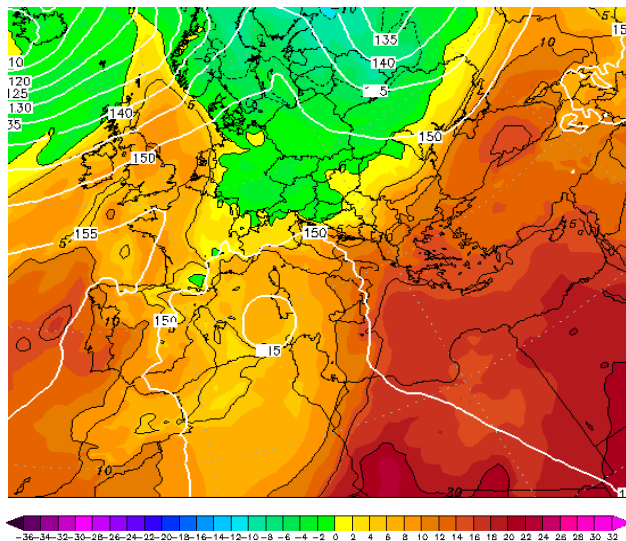


Εικόνα 4.2-67: 850hPa T 6 November 2021 00UTC



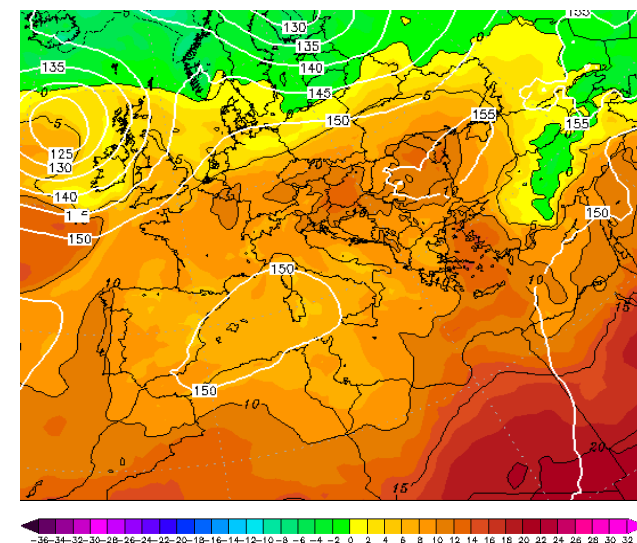
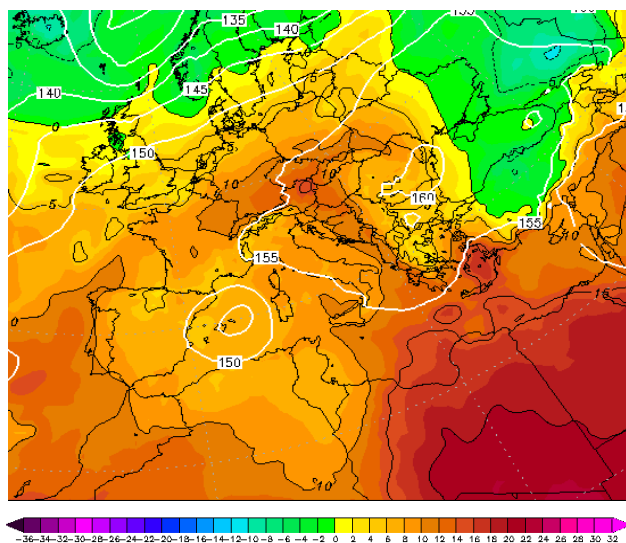
Εικόνα 4.2-68: 850hPa T 7 November 2021 00UTC

Εικόνα 4.2-69: 850hPa T 8 November 2021 00UTC



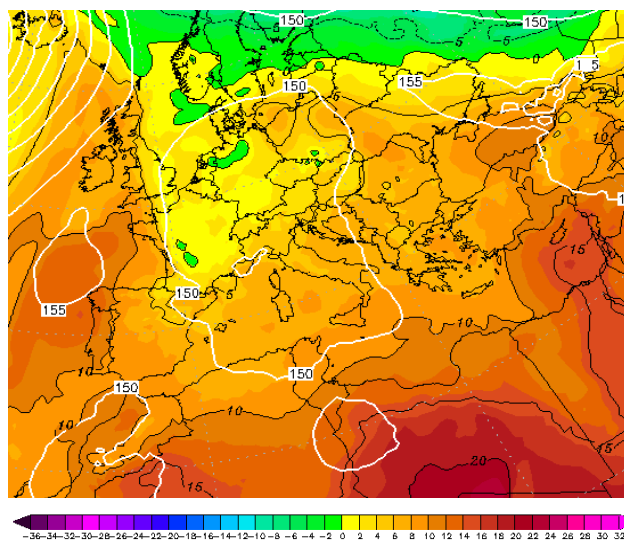
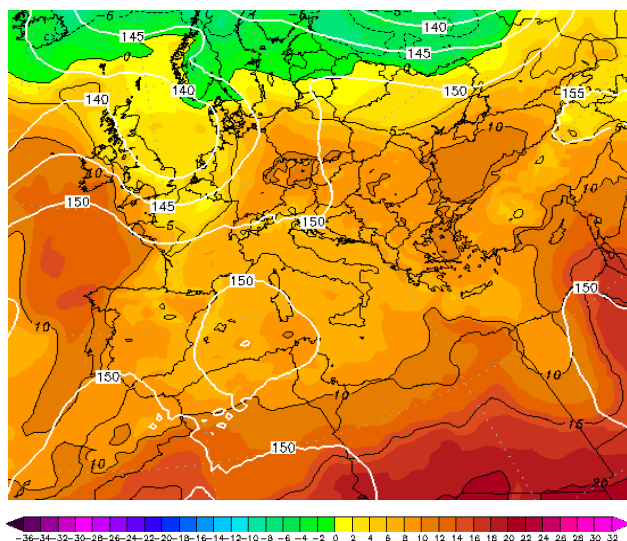
Εικόνα 4.2-70: 850hPa T 9 November 2021 00UTC

Εικόνα 4.2-71: 850hPa T 10 November 2021 00UTC

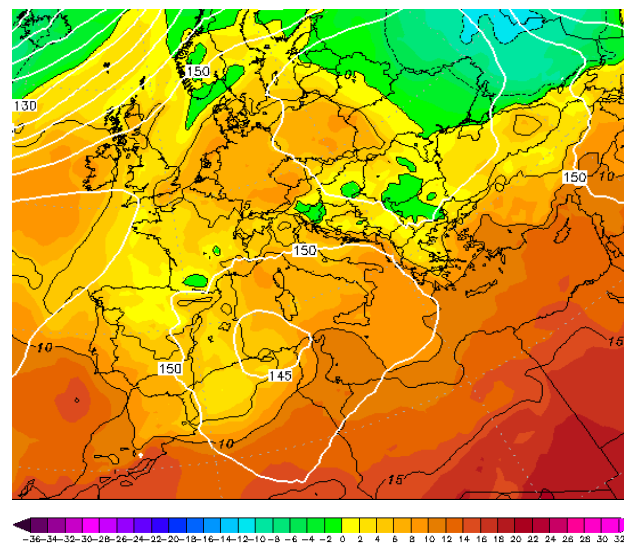
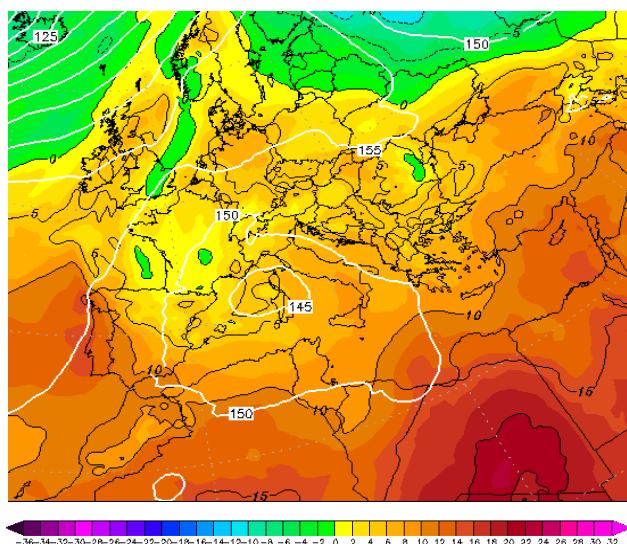


Εικόνα 4.2-72: 850hPa T 11 November 2021 00UTC

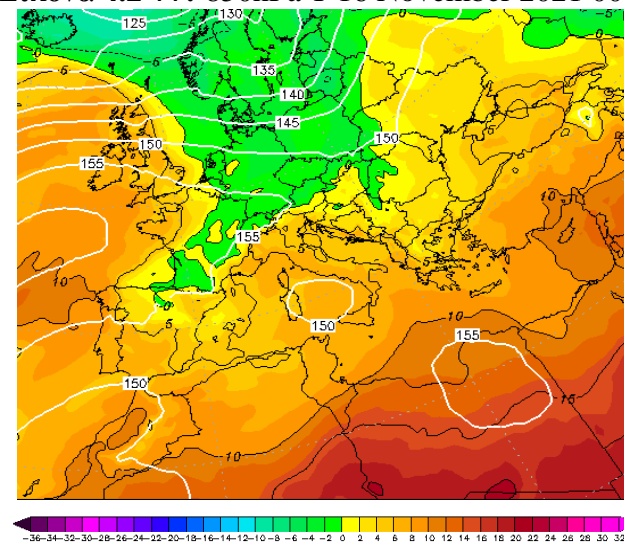
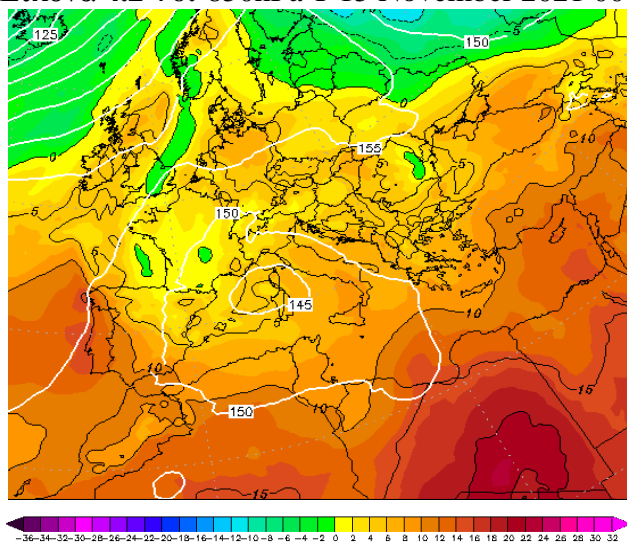
Εικόνα 4.2-73: 850hPa T 12 November 2021 00UTC



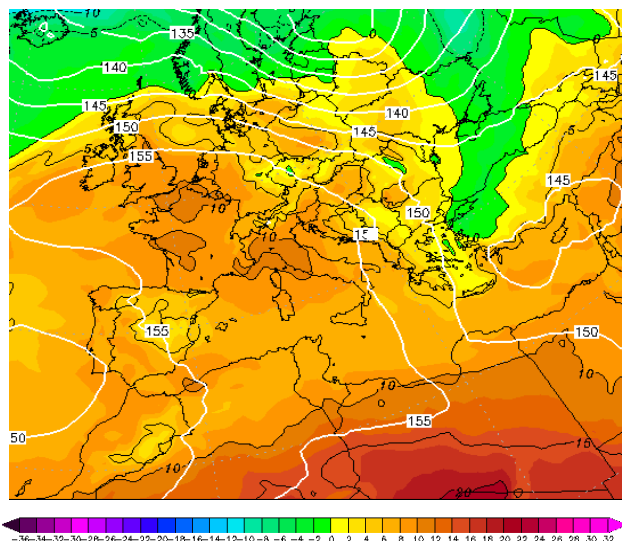
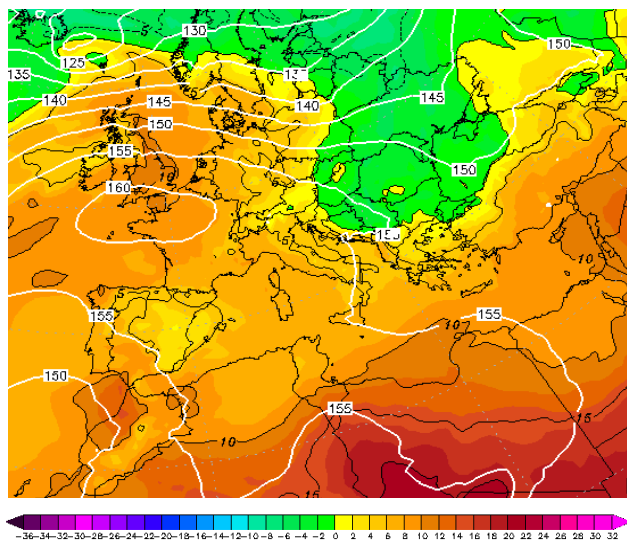
Εικόνα 4.2-74: 850hPa T 13 November 2021 00UTC Εικόνα 4.2-75: 850hPa T 14 November 2021 00UTC



Εικόνα 4.2-76: 850hPa T 15 November 2021 00UTC Εικόνα 4.2-77: 850hPa T 16 November 2021 00UTC

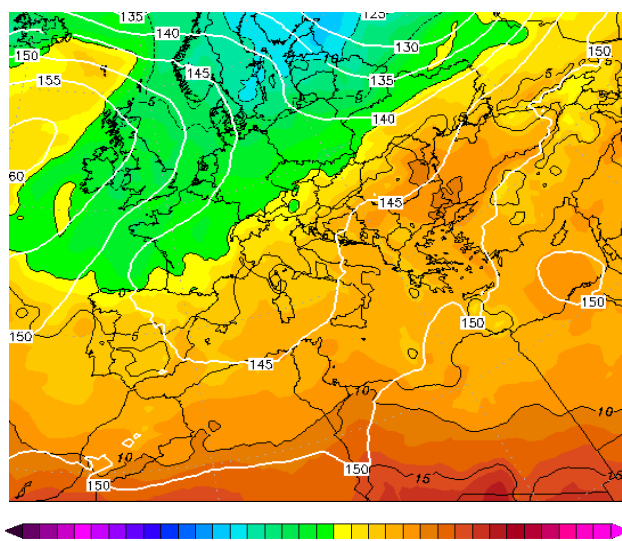
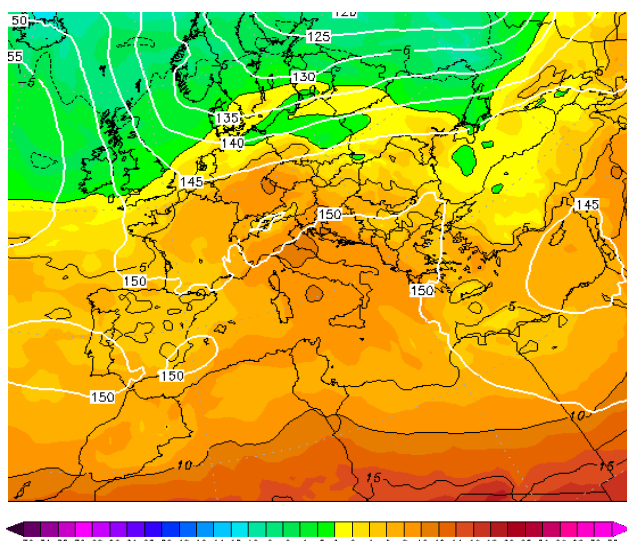


Εικόνα 4.2-78: 850hPa T 17 November 2021 00UTC Εικόνα 4.2-79: 850hPa T 18 November 2021 00UTC



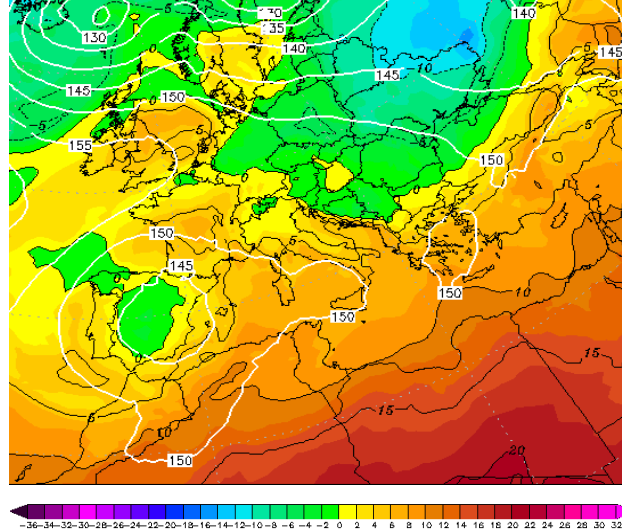
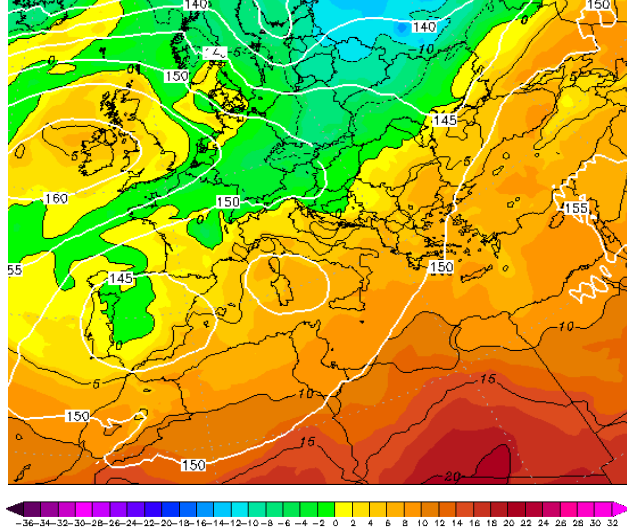
Εικόνα 4.2-80: 850hPa T 19 November 2021 00UTC

Εικόνα 4.2-81: 850hPa T 20 November 2021 00UTC



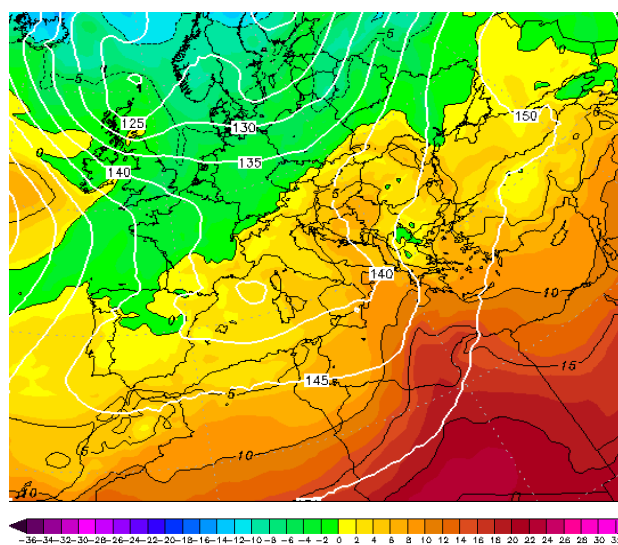
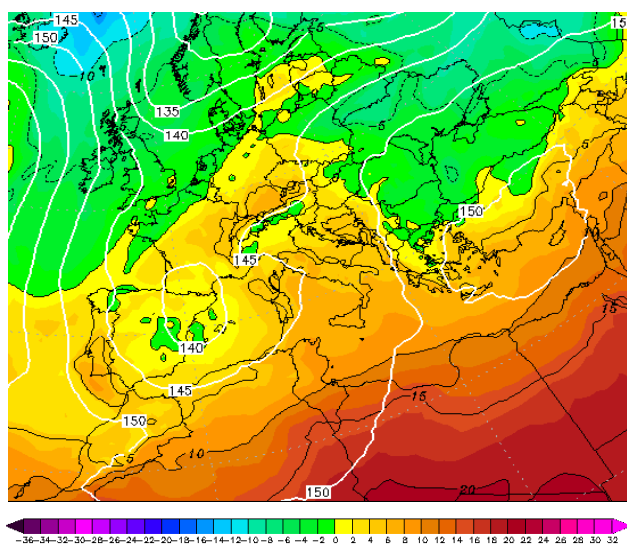
Εικόνα 4.2-82: 850hPa T 21 November 2021 00UTC

Εικόνα 4.2-83: 850hPa T 22 November 2021 00UTC



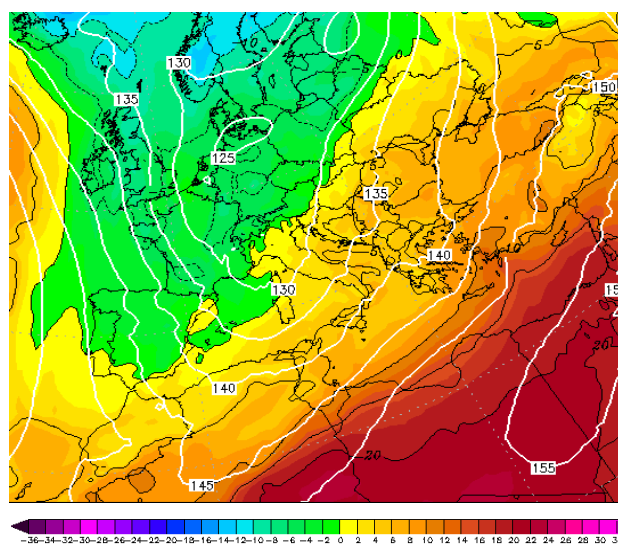
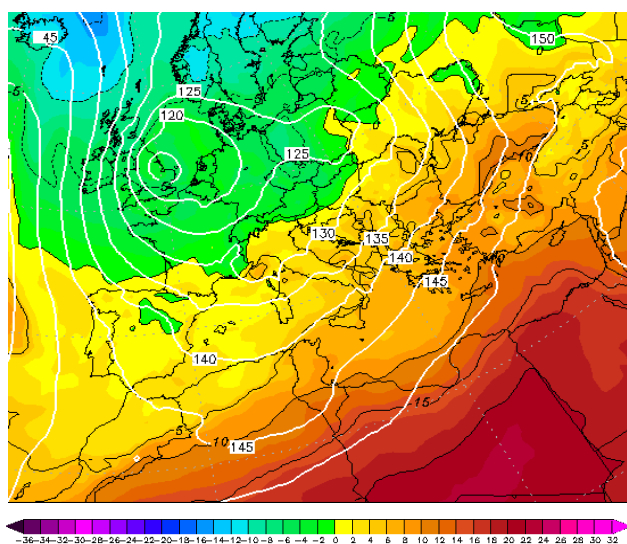
Εικόνα 4.2-84: 850hPa T 23 November 2021 00UTC

Εικόνα 4.2-85: 850hPa T 24 November 2021 00UTC



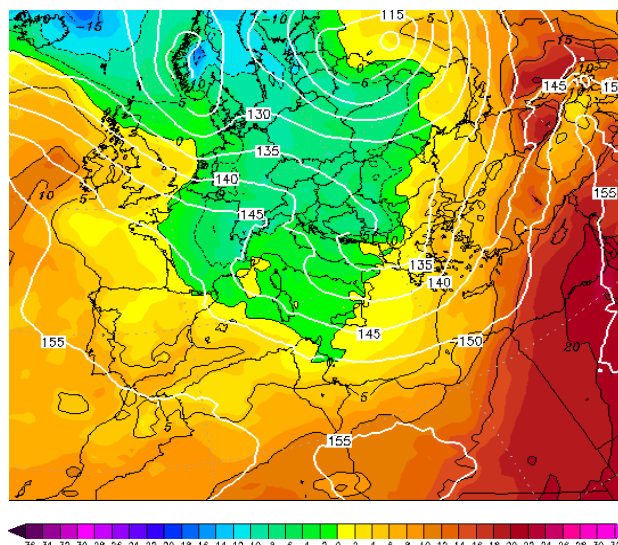
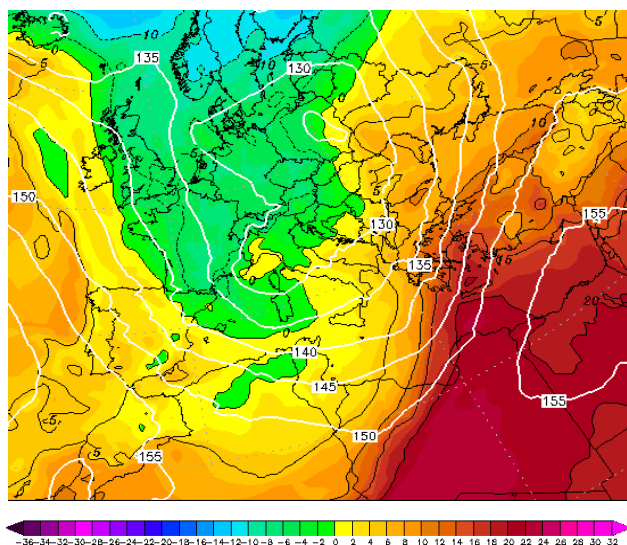
Εικόνα 4.2-86: 850hPa T 25 November 2021 00UTC

Εικόνα 4.2-87: 850hPa T 26 November 2021 00UTC



Εικόνα 4.2-88: 850hPa T 27 November 2021 00UTC

Εικόνα 4.2-89: 850hPa T 28 November 2021 00UTC



Εικόνα 4.2-90: 850hPa T 29 November 2021 00UTC

Εικόνα 4.2-91: 850hPa T 30 November 2021 00UTC



ΕΠΙΧΕΙΡΗΣΙΑΚΟ ΠΡΟΓΡΑΜΜΑ ΙΟΝΙΑ ΝΗΣΙΑ 2014-2020



Με τη συγχρηματοδότηση της Ελλάδας και της Ευρωπαϊκής Ένωσης